



**CITY & ENVIRONMENTAL SERVICES**

## **HIGHWAY MAINTENANCE SERVICES**

### **PROGRAMME OF WORKS 2023/2024**



## **LARGE PATCHING 2023-2024**

Highway Maintenance Services  
Hazel Court  
James Street  
YORK  
YO10 3DS

JAN 2023



# LTP CARRIAGEWAY LARGE PATCHING / PRE-SURFACE DRESSING PATCHING

---

ITEM

LOCATION

ROAD NO

WARD/PARISH

SCHEME DRAWING NO

DESCRIPTION OF WORK

*SPECIFICATION RECOMMENDATION*

CW WIDTH  FW WIDTH

CW LENGTH  FW LENGTH

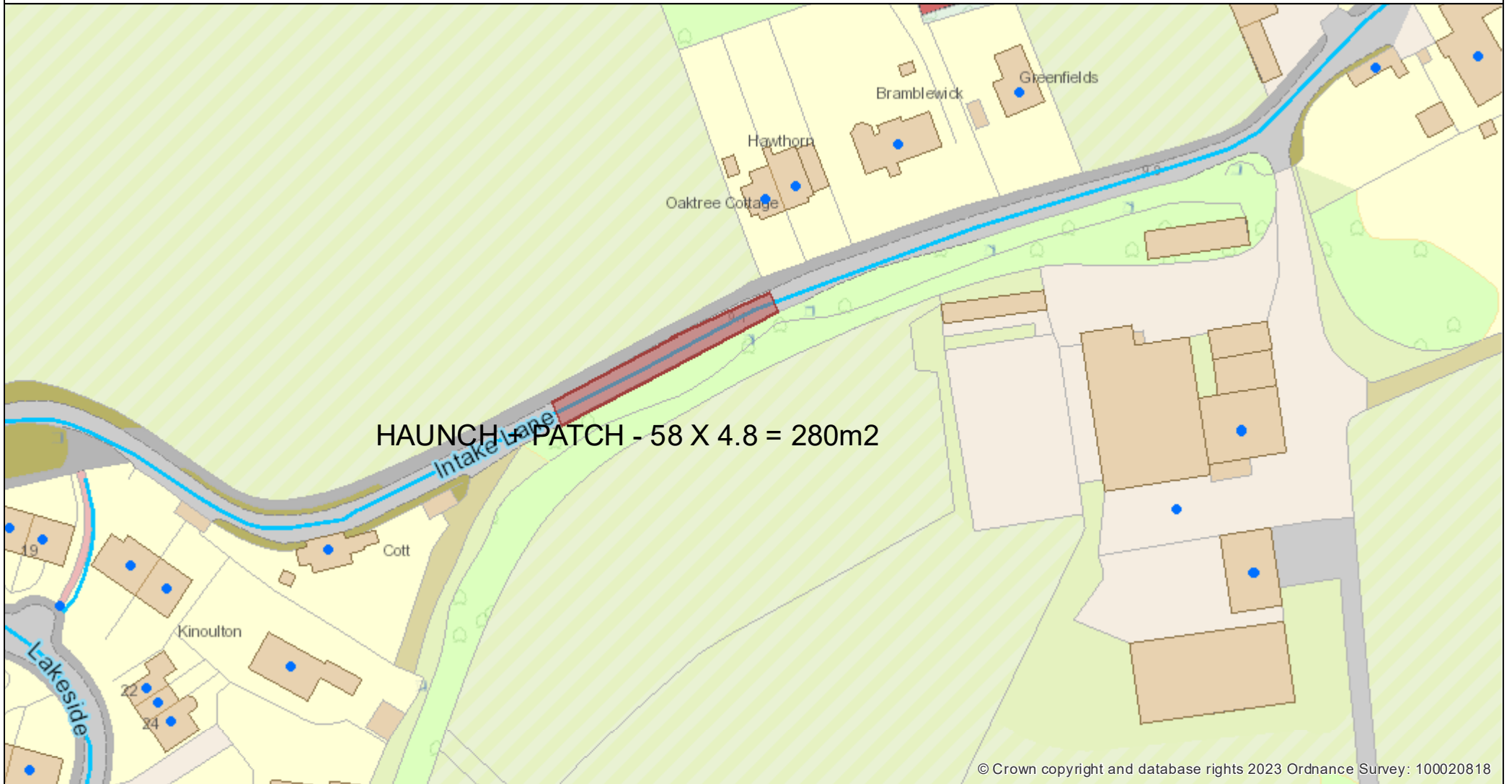
CW AREA  FW AREA

FEE

TOTAL ESTIMATE

NOTES

# Intake In Acaster Malbis LP



**Date:** 27 Jan 2023  
**Author:** City of York Council  
**Scale:** 1:1,250



# LTP CARRIAGEWAY LARGE PATCHING / PRE-SURFACE DRESSING PATCHING

---

ITEM

2

LOCATION

ALLERTON DRIVE, POPPLETON

ROAD NO

WARD/PARISH

RURAL WEST YORK WARD

SCHEME DRAWING NO

DESCRIPTION  
OF WORK

Concrete road repair and overlay

*SPECIFICATION  
RECOMMENDATION*

CW WIDTH

5.5

FW WIDTH

CW LENGTH

65

FW LENGTH

CW AREA

380

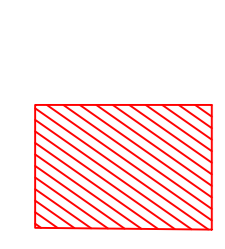
FW AREA

FEE

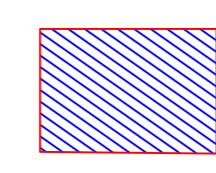
TOTAL ESTIMATE

£52,029

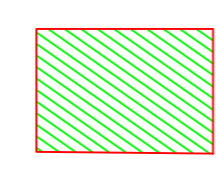
NOTES



**A- 1&2 380m<sup>2</sup> top priority year 1-23/24**  
 Minor concrete patch repairs, jointfilling and full width grouted macadam overlay



**B- 396m<sup>2</sup>-IF POSS-year 1-23/24**  
 Minor concrete patch repairs, jointfilling and full width grouted macadam overlay



**C&D-38 m<sup>2</sup> + 246m<sup>2</sup>=284m<sup>2</sup> IF POSS-year 1-23/24 but not such a priority as A and B**  
 Minor concrete patch repairs, jointfilling and full width grouted macadam overlay

**TOTAL FOR ALL PATCHES**  
 ABC&D= 380 m<sup>2</sup> + 396m<sup>2</sup>+ 284m<sup>2</sup>=**1060m<sup>2</sup>**


NOTES:

- 2023-24 large patching**
- All dimensions in metres unless otherwise stated.
  - Do not scale from this drawing.
- Existing- CONCRETE overlaid with degraded bitmac  
 Works closure required- RW 5.5 max  
 Large Patch=Concrete bay repair/ replace followed by grouted macadam overlay.  
 Kerb repairs in works areas if poss.Gullies to be cleaned and checked and reset if required
- HSE  
 Site near to watercourse  
 Shops within site  
 Route to school

BASED UPON THE ORDNANCE SURVEY DRAWING WITH THE PERMISSION OF THE CONTROLLER OF HER MAJESTY'S STATIONERY OFFICE. NO WARRANTY, UNLIMITED REPRODUCTION, INFRINGEMENTS, CROWN COPYRIGHT AND MAY LEAD TO PROSECUTION OR CIVIL PROCEEDINGS. City of York Council OS Licence No. 1000 2018

DRAWING TYPE

Revision	By	Checked/Approved	Date	Description



Highways - Transport Projects and Delivery Team  
 Eco Depot, Hazel Court, James Street, York, YO10 3J5  
 www.york.gov.uk

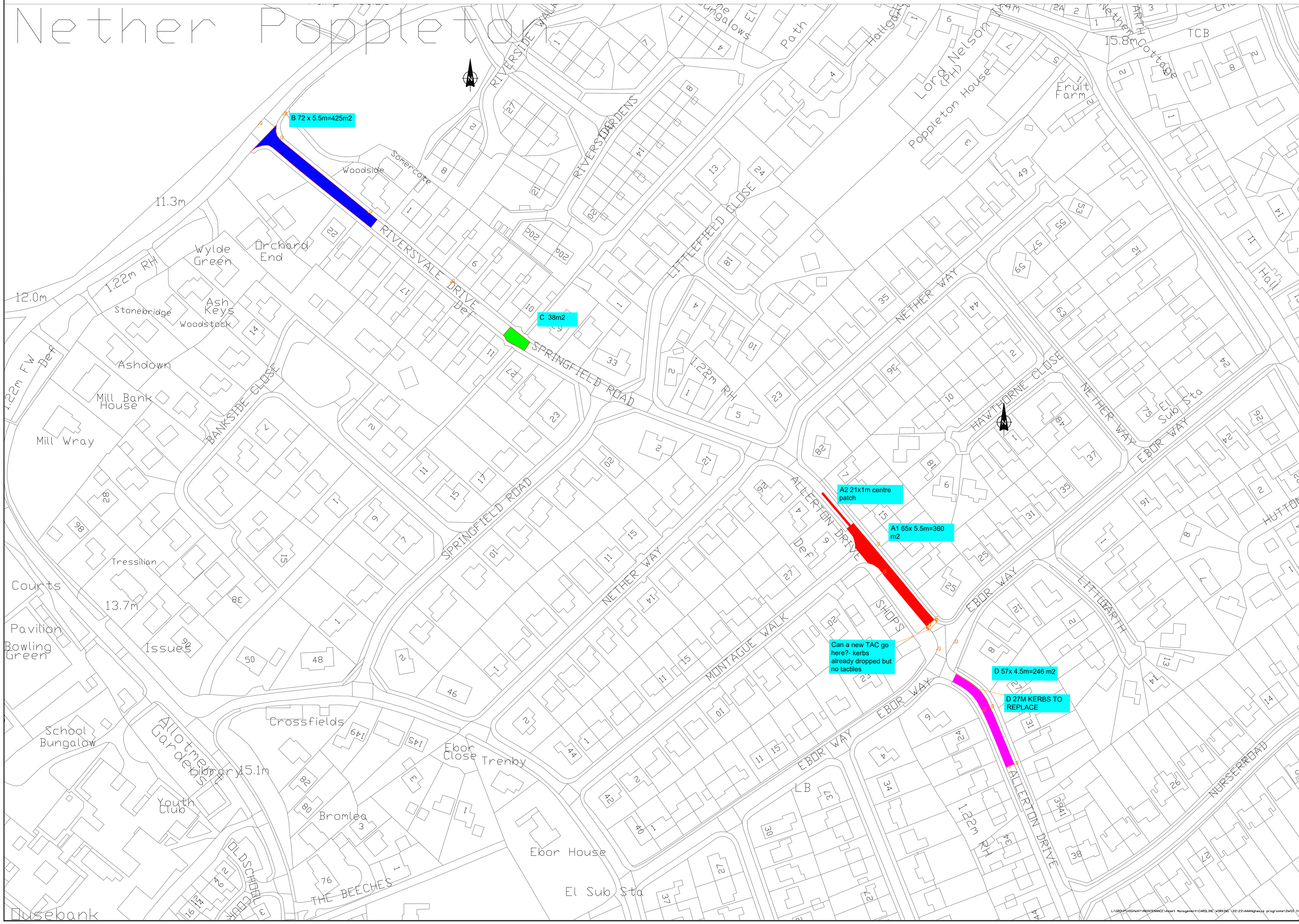
Project  
 2024/25 Carriageway Schemes  
 LARGE PATCHING  
 CONCRETE ROAD

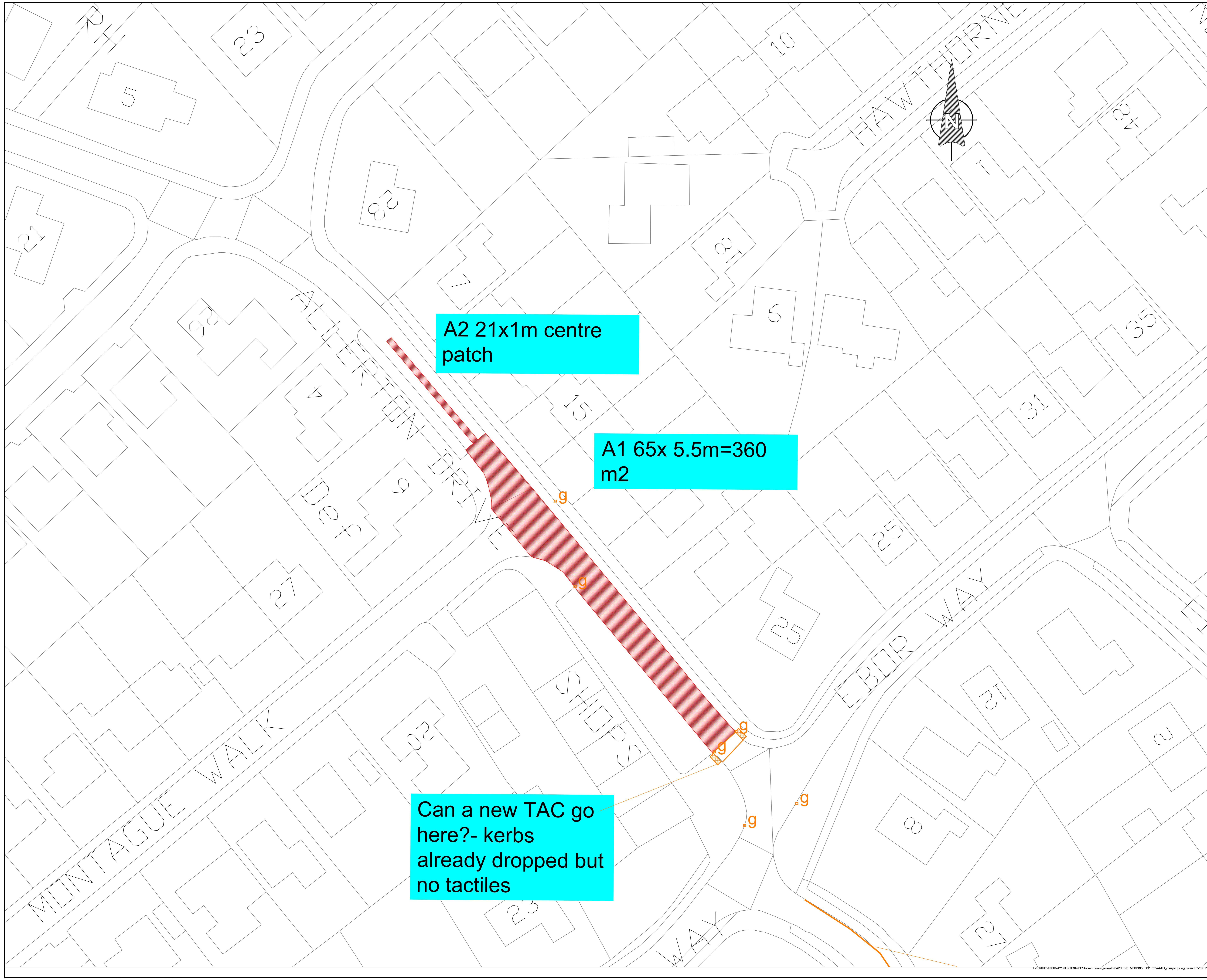
Drawing  
 Riverside Drive and Allerton Drive  
 POPPLETON

Drawn by CSS Date: 03/08/2022  
 Checked by Date:  
 Authorised by Date:

Drawing No. 1 of 4 Revision A

Drawing Scale: nts A0  
 CAD Filename: Plot Scale: NTS





**A2 21x1m centre patch**

**A1 65x 5.5m=360 m2**

**Can a new TAC go here?- kerbs already dropped but no tactiles**

NOTES:  
**2023-24 large patching site A detail**  
 HSE  
 residential street in rural village  
 Shops within site

**A- 1&2 380m<sup>2</sup> top priority year 1-23/24**  
 Minor concrete patch repairs, jointfilling and full width grouted macadam overlay.  
 Additional works- can a TAC crossing be installed at end of Allerton drive as shown on dwg ? Will need a safety audit first though

BASED UPON THE ORDNANCE SURVEY MAPPING WITH THE PERMISSION OF THE CONTROLLER OF HER MAJESTY'S STATIONERY OFFICE. NO OTHER COPYRIGHT. UNAUTHORISED REPRODUCTION INFRINGES CROWN COPYRIGHT AND MAY LEAD TO PROSECUTION OR CIVIL PROCEEDINGS. City of York Council OS Licence No. 1000 20818

DRAWING TYPE

Revision	By	Checked/Approved	Date	Description



Highways – Transport Projects and Delivery Team  
 Eco Depot, Hazel Court, James Street, York, YO10 3DS  
 www.york.gov.uk

Project  
 2023/24 Carriageway Schemes  
 LARGE PATCHING  
 Y026 6HN

Drawing  
 Detail- shops area  
 ALLERTON DRIVE- DETAIL  
 POPPLETON

Drawn by CSS Date: 03/01/2023  
 Checked by Date:  
 Authorised by Date:

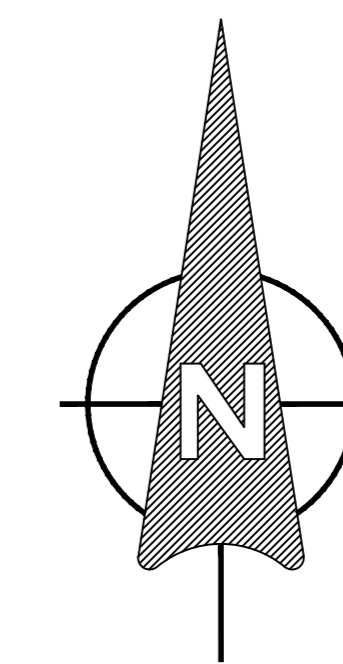
Drawing No. 2 of 4 Revision A

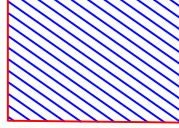
Drawing Scale: NTS A0  
 CAD Filename: Plot Scale: NTS

NOTES:

### 2023-24 large patching site B detail

HSE  
residential street in rural village  
Close to watercourse  
Route to school




-  B- 425m<sup>2</sup>-IF
- POSS-year 1-23/24
- Minor concrete patch repairs, jointfilling and full width grouted macadam overlay

**B 72 x 5.5m=425m<sup>2</sup>**

BASED UPON THE DRAINAGE SURVEY MAPPING WITH THE PERMISSION OF THE CONTROLLER OF HER MAJESTY'S STATIONERY OFFICE. © CROWN COPYRIGHT. UNAUTHORISED REPRODUCTION INFRINGES CROWN COPYRIGHT AND MAY LEAD TO PROSECUTION OR CIVIL PROCEEDINGS. City of York Council OS Licence No. 1000 20818

DRAWING TYPE

Revision	By	Checked/Approved	Date	Description



Highways – Transport Projects and Delivery Team  
Eco Depot, Hazel Court, James Street, York, YO10 3DS  
www.york.gov.uk

Project  
2023/24 Carriageway Schemes  
LARGE PATCHING  
Y026 6JY

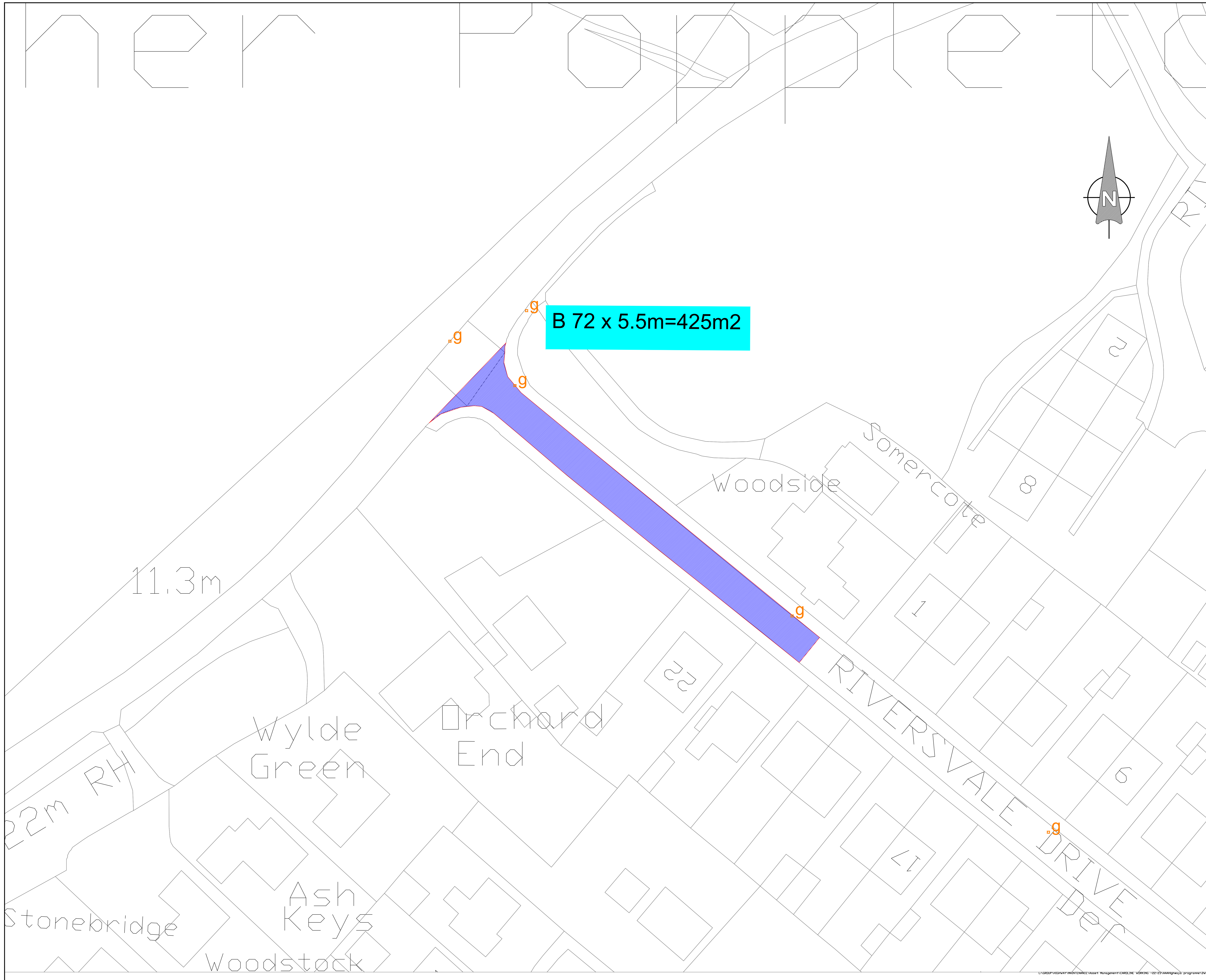
Drawing  
detail  
Riversdale Drive- DETAIL  
POPPLETON

Drawn by CSS Date: 03/01/2023  
Checked by Date:  
Authorised by Date:

Drawing No. 3 of 4 Revision A

Drawing Scale: NTS A0

CAD Filename: Plot Scale: NTS



11.3m

22m RH

Stonebridge

Woodstock

Wylde Green

Orchard End

Woodside

Somercote

RIVERSDALE DRIVE

RIV

2

8

1

22

17

6

.9

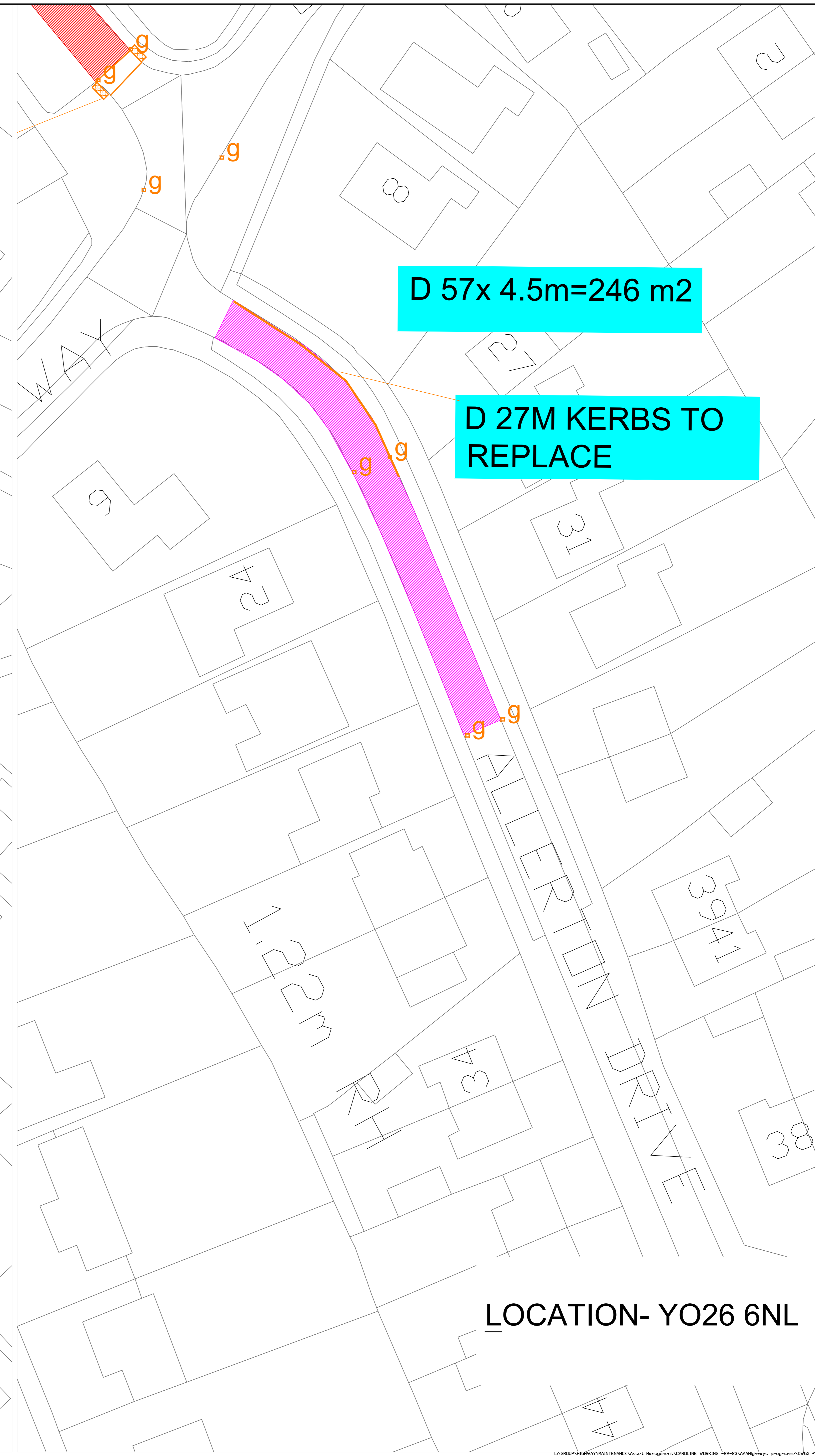
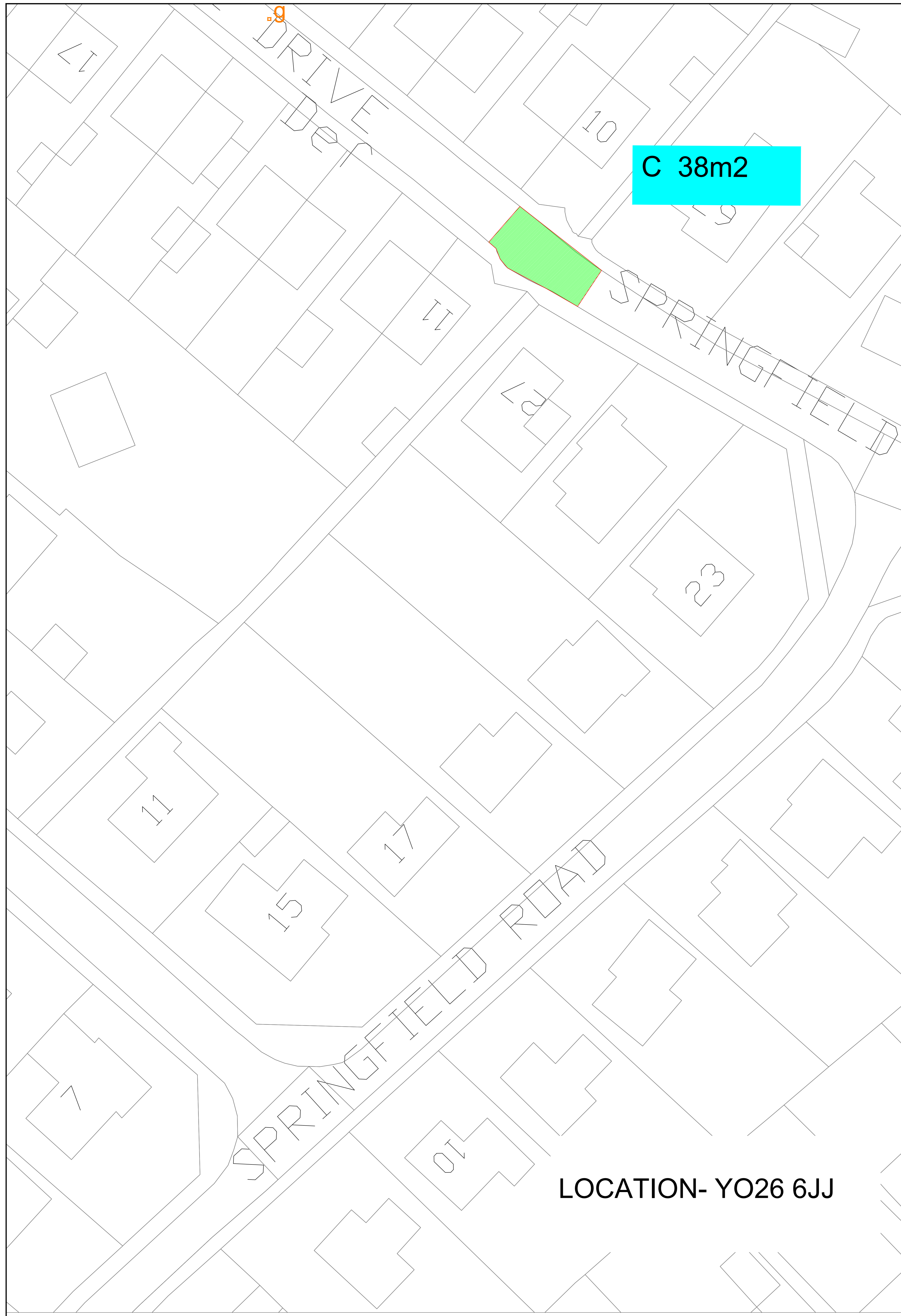
.9

.9

.9

.9

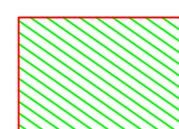





NOTES:

**2023-24 large patching site C & D detail**

Total area for this drawing = 294m<sup>2</sup>


 **HSE SITE C**  
residential street in rural village  
Close to shops  
Route to school  
**ACROSS PEDESTIAN FOOTWAY ACCESS-DIVERSION MAY BE NEEDED DURING WORKS**

 **HSE SITE D**  
residential street in rural village  
Close to shops  
Route to school  
**NEXT TO AWKWARD JUNCTION**

BASED UPON THE ORDNANCE SURVEY MAPPING WITH THE PERMISSION OF THE CONTROLLER OF HER MAJESTY'S STATIONERY OFFICE. © CROWN COPYRIGHT. UNAUTHORISED REPRODUCTION INFRINGES CROWN COPYRIGHT AND MAY LEAD TO PROSECUTION OR CIVIL PROCEEDINGS. City of York Council OS Licence No. 1000 20818

**DRAWING TYPE**

Revision	By	Checked/Approved	Date	Description

  
Highways – Transport Projects and Delivery Team  
Eco Depot, Hazel Court, James Street, York, YO10 3DS  
www.york.gov.uk

Project  
2023/24 Carriageway Schemes  
LARGE PATCHING  
YO26 6JJ

Drawing  
detail  
Riversdale Drive- DETAIL  
POPPLETON

Drawn by CSS Date: 03/01/2023  
Checked by Date:  
Authorised by Date:

Drawing No. 3 of 4 Revision A  
Drawing Scale: NTS A0  
CAD Filename: Plot Scale: NTS

# LTP CARRIAGEWAY LARGE PATCHING / PRE-SURFACE DRESSING PATCHING

---

ITEM

3

LOCATION

STATION AVE/STATION ROAD

ROAD NO

WARD/PARISH

MICKLEGATE

SCHEME DRAWING NO

DESCRIPTION  
OF WORK

Surface Course plane and inlay

*SPECIFICATION  
RECOMMENDATION*

HRA and Chips

CW WIDTH

4.1

FW WIDTH

CW LENGTH

105

FW LENGTH

CW AREA

216

FW AREA

FEE

TOTAL ESTIMATE

£60,488

NOTES

**HSE**  
 Main exit / Access to CYC head office and hotel- may need footway diversion around works.  
 Next to hotel  
 Next to watercourse  
 Next to and goes under Bar Walls ( ancient monument)- height restriction to be assessed- particularly regarding tipping at night  
 Bus stops within site  
 Bus route  
 Very busy during peak times

**A- HRA patch 50x3.5m, 104m<sup>2</sup>**  
**B- HRA patch 55x4.7m, 112m<sup>2</sup>**  
 works are under height restriction - bar walls bridge- clearance to be assessed on site before works

**replace & reset gully if still loose**

**2 x mhc,  
1x sv/wo**

**A**

**B**




**B**

**reset or replace with new 13m conservation channel blocks at WO/ hotel entrance. Reuse the unbroken ones if possible**

**CYC West Offices and Hotel - vehicle access to be arranged**

**NOTES:**  
 1. All dimensions in metres unless otherwise stated.  
 2. Do not scale from this drawing.  
 2023-24 large patching Station ave and Station rd  
 2 patches - HRA and chips total area= 216m<sup>2</sup>

13m Conservation paving , 2x mhcs, 1x wo/sv box to replace  
**KEY**

-  Works Area= 216m<sup>2</sup>
-  civils/ ironwork
-  City wall

BASED UPON THE ORDNANCE SURVEY MAPPING WITH THE PERMISSION OF THE CONTROLLER OF HER MAJESTY'S STATIONERY OFFICE. © CROWN COPYRIGHT. UNAUTHORISED REPRODUCTION IN WHOLE OR IN PART IS PROHIBITED AND MAY LEAD TO PROSECUTION. City of York Council OS Licence No. 1000 20818

DRAWING TYPE

Revision	By	Checked/Approved	Date	Description



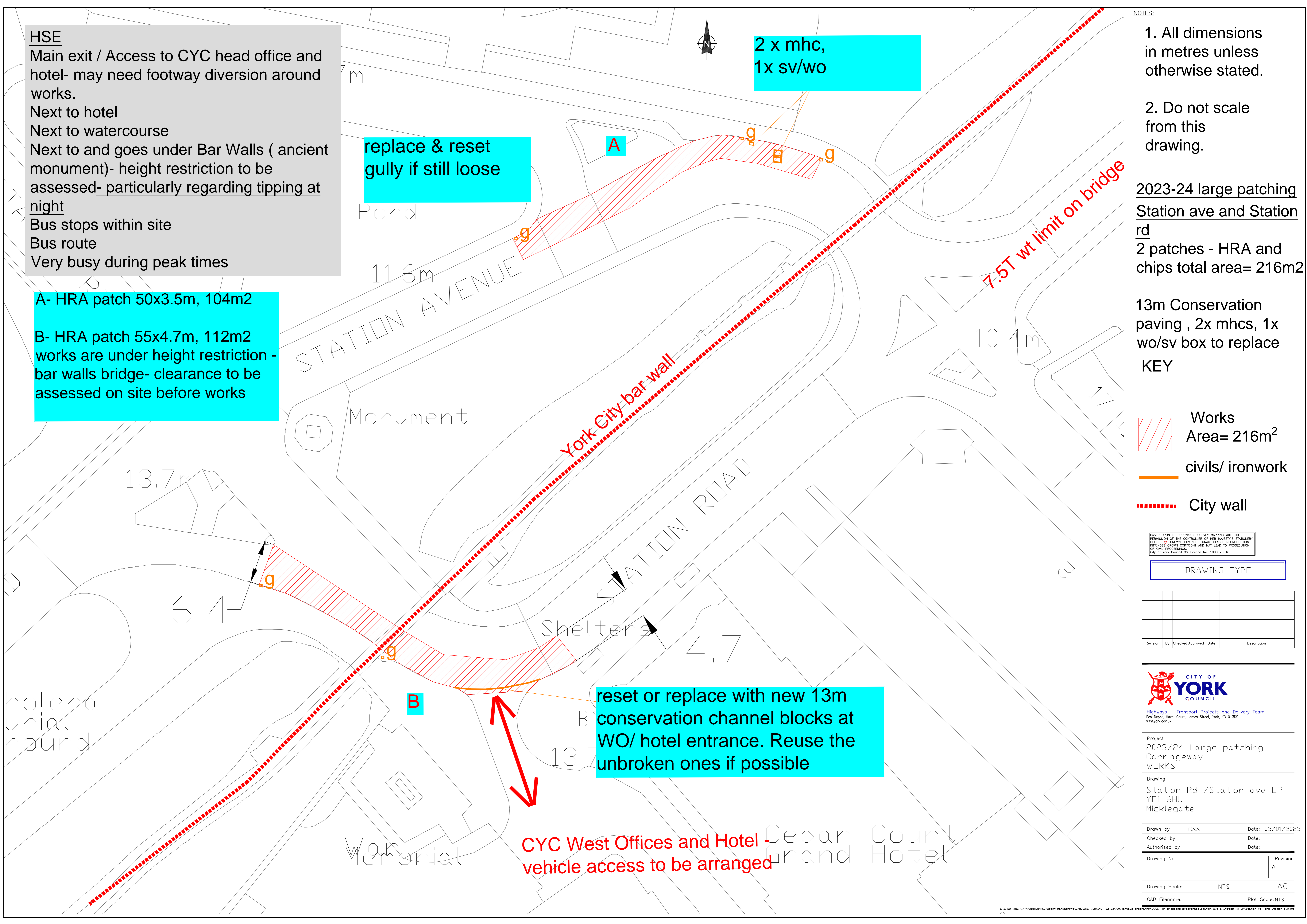
Project  
 2023/24 Large patching Carriageway WORKS  
 Drawing  
 Station Rd /Station ave LP Y01 6HU Micklegate

Drawn by CSS Date: 03/01/2023  
 Checked by Date:  
 Authorised by Date:

Drawing No. Revision A

Drawing Scale: NTS A0

CAD Filename: Plot Scale: NTS



# LTP CARRIAGEWAY LARGE PATCHING / PRE-SURFACE DRESSING PATCHING

---

ITEM

4

LOCATION

STUART ROAD / DANESFORT AVE JUNCTION

ROAD NO

WARD/PARISH

WESTFIELD

SCHEME DRAWING NO

DESCRIPTION  
OF WORK

Surface course inlay/overlay onto concrete road

*SPECIFICATION  
RECOMMENDATION*

Grouted macadam probably

CW WIDTH

5.6

FW WIDTH

CW LENGTH

NA

FW LENGTH

CW AREA

340

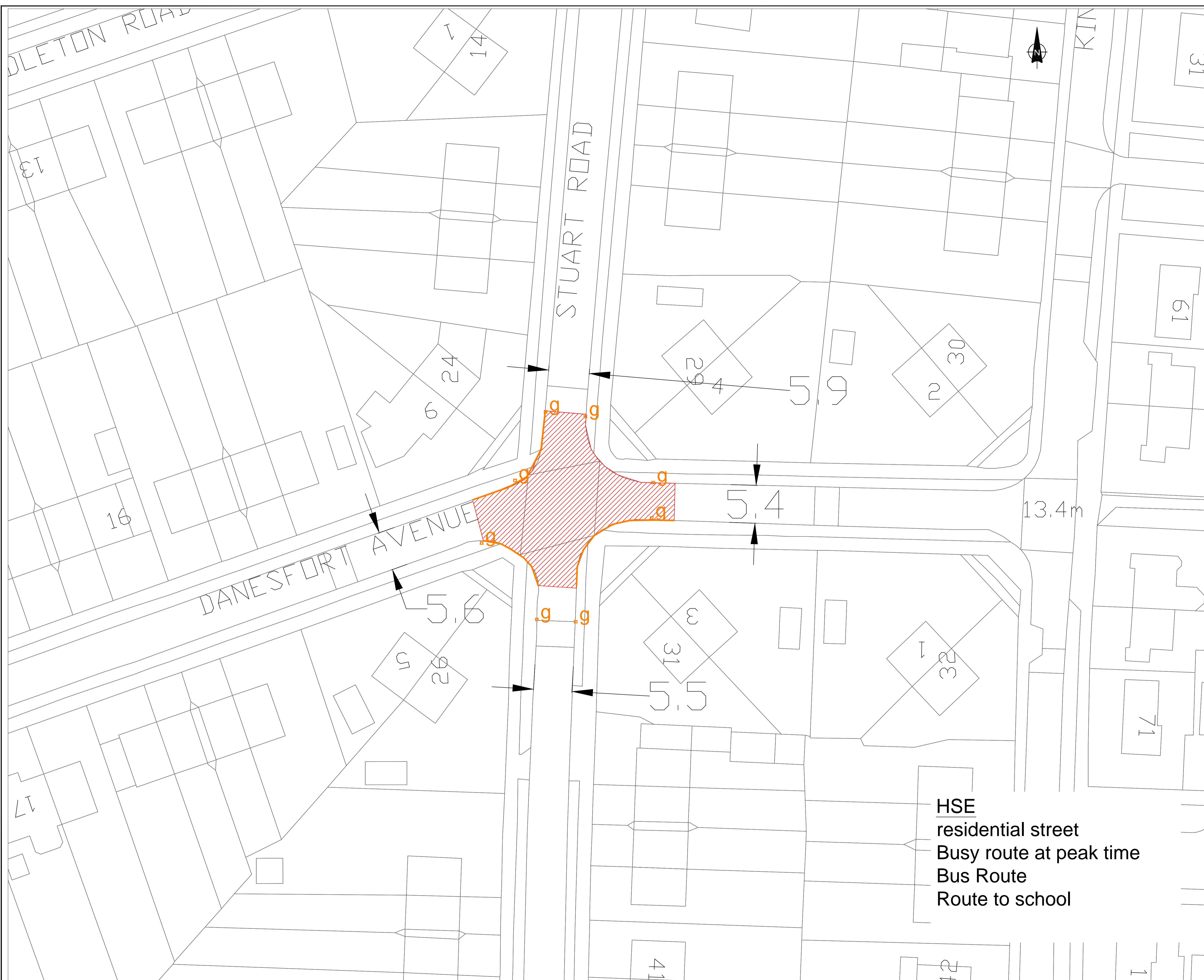
FW AREA

FEE

TOTAL ESTIMATE

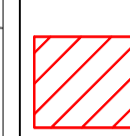

£40,329

NOTES



NOTES:  
 1. All dimensions in metres unless otherwise stated.

2. Do not scale from this drawing.

KEY:  
 resurface 340m<sup>2</sup> in grouted macadam sc, with approx 20% regulating patching  
 ironworks/ civils- 55m kerbing to replace. 2 arterial gullies will need resetting (maybe more once on site)

BASED UPON THE ORDINANCE SURVEY MAPPING WITH THE PERMISSION OF THE CONTROLLER OF HER MAJESTY'S STATIONERY OFFICE. © CROWN COPYRIGHT. UNAUTHORISED REPRODUCTION INFRINGES CROWN COPYRIGHT AND MAY LEAD TO PROSECUTION OR CIVIL PROCEEDINGS. City of York Council OS Licence No. 1000 20818

DRAFT ISSUE

Revision	By	Checked/Approved	Date	Description



Project 2023-24 LARGE PATCHING Carriageway Resurfacing Location & works

Drawing STUART RD/ DANESFORT JN LP WESTFIELD Y034 3AU

Drawn by CSS Date: May 20  
 Checked by XX Date: XXXXXX  
 Authorised by XX Date: XXXXXX

Drawing No. HMS23/.24.... Revision A

Drawing Scale: NTS A1  
 CAD Filename: Computer Filename Plot Scale: 100

HSE residential street  
 Busy route at peak time  
 Bus Route  
 Route to school

# LTP CARRIAGEWAY LARGE PATCHING / PRE-SURFACE DRESSING PATCHING

---

ITEM

5

LOCATION

THE VILLAGE

ROAD NO

WARD/PARISH

HAXBY AND WIGGINTON WARD

SCHEME DRAWING NO

DESCRIPTION  
OF WORK

Surface course plane and inlay

*SPECIFICATION  
RECOMMENDATION*

CW WIDTH

6.25

FW WIDTH

CW LENGTH

95

FW LENGTH

CW AREA

500

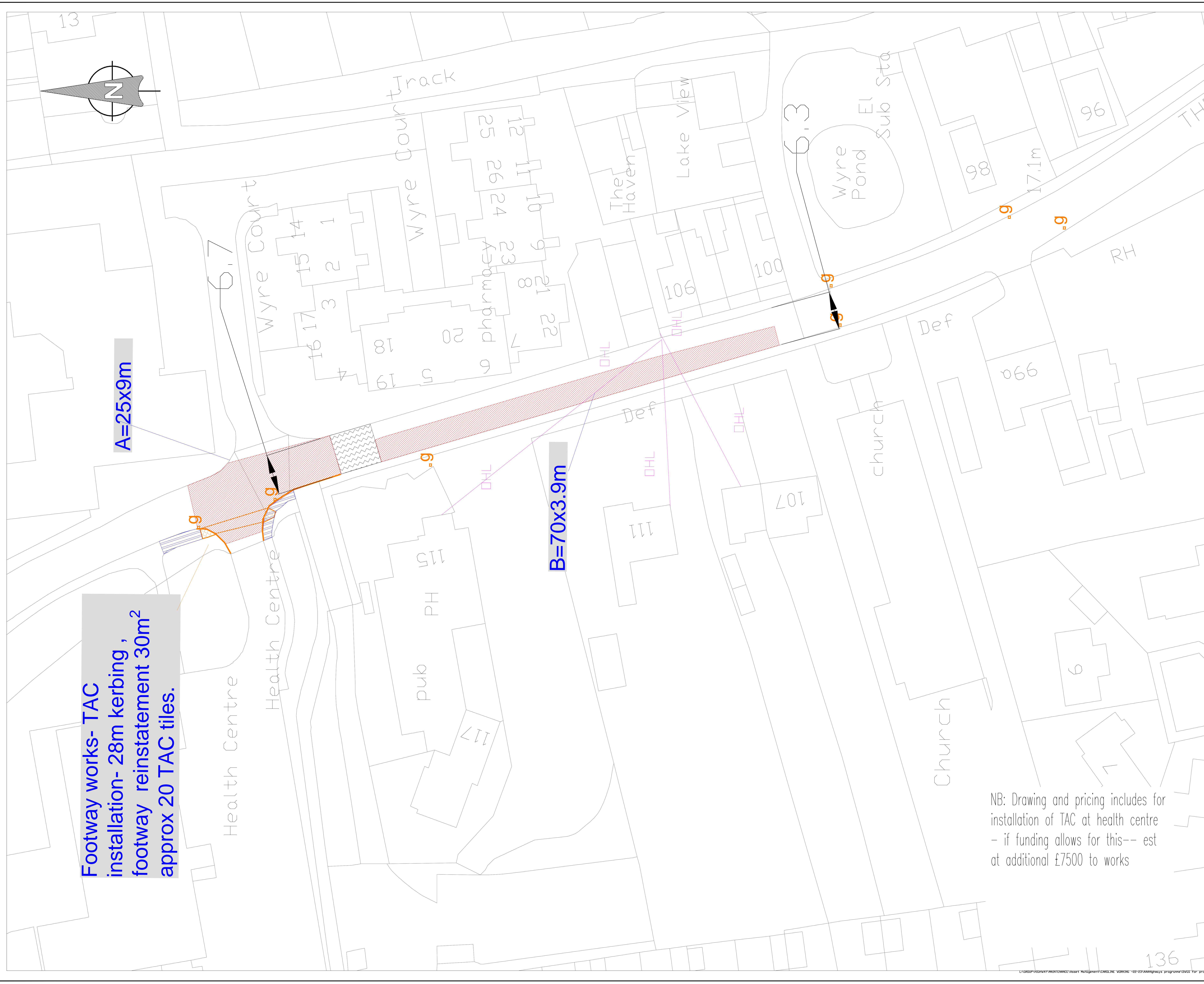
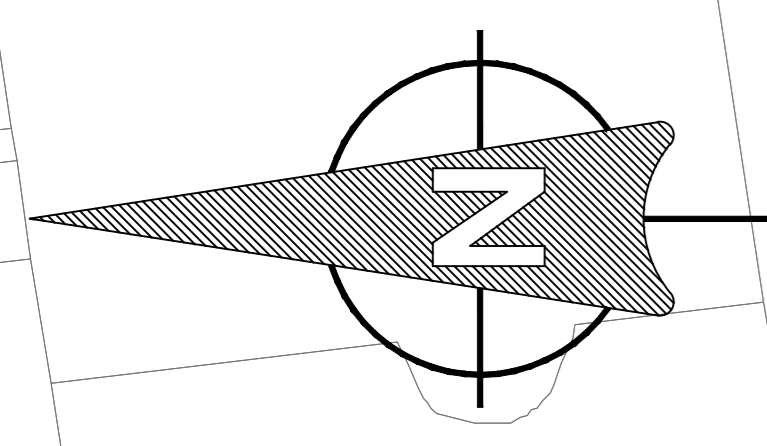
FW AREA

FEE

TOTAL ESTIMATE

£70,023

NOTES



A=25x9m

B=70x3.9m

Footway works- TAC installation- 28m kerbing , footway reinstatement 30m<sup>2</sup> approx 20 TAC tiles.

- NOTES:
1. All dimensions in metres unless otherwise stated.
  2. Do not scale from this drawing.

KEY:

CW patch A- 25 x 9= 226m<sup>2</sup> at health centre to xebra Xing

CW patch B- 70x 3.9=273m<sup>2</sup> Zebra to church ent

Total CW patching=500m<sup>2</sup>

HSE

Busy rural village Pub, church, health centre and pharmacy, elderly residential facility within site.

Bus Route

Open water features within site

**SAFETY INFORMATION:**

Overhead cables are shown on this drawing for guidance only. The contractor shall make themselves aware of the exact position of all overhead cables within the lengths of the scheme during daylight hours prior to works starting. Underground services are not shown but should be anticipated.

BASED UPON THE ORDINANCE SURVEY MAPS WITH THE PERMISSION OF THE CONTROLLER OF HER MAJESTY'S STATIONERY OFFICE. © CROWN COPYRIGHT. UNAUTHORISED REPRODUCTION INFRINGES CROWN COPYRIGHT AND MAY LEAD TO PROSECUTION OR CIVIL PROCEEDINGS. City of York Council OS Licence No. 1000 20818

DRAWING TYPE					
Revision	By	Checked	Approved	Date	Description



Project  
2023-24 Large Patching  
The Village , Haxby  
LOCATION

Drawing  
23-24 Large Patching  
The Village – Y032 2LL  
Haxby & Wiggington

Drawn by CSS Date: 03/01/2023  
Checked by Date:  
Authorised by Date:

Drawing No. Revision  
A

Drawing Scale: NTS AO  
CAD Filename: Plot Scale: NTS

NB: Drawing and pricing includes for installation of TAC at health centre – if funding allows for this-- est at additional £7500 to works

# LTP CARRIAGEWAY LARGE PATCHING / PRE-SURFACE DRESSING PATCHING

---

ITEM

6

LOCATION

HOLLY TREE / OAK TREE JUNCTION

ROAD NO

WARD/PARISH

HAXBY AND WIGGINTON WARD

SCHEME DRAWING NO

DESCRIPTION  
OF WORK

Surface course plane and inlay.  
May be concrete under existing surfacing

*SPECIFICATION  
RECOMMENDATION*

CW WIDTH

8.1

FW WIDTH

CW LENGTH

NA

FW LENGTH

CW AREA

275

FW AREA

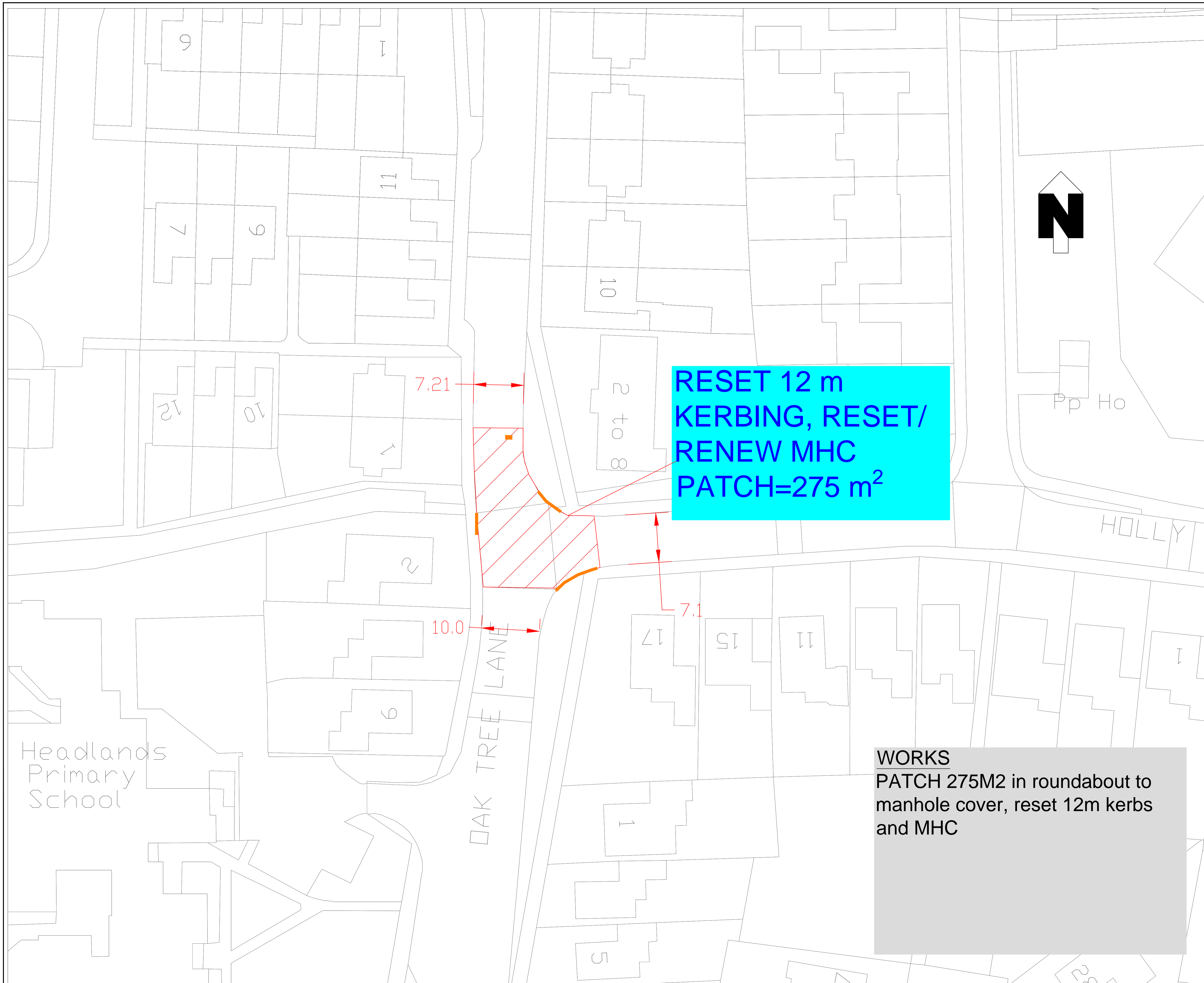
FEE

TOTAL ESTIMATE

£36,343

NOTES





- NOTES:
1. All dimensions in metres unless otherwise stated.
  2. Do not scale from this drawing.
  3. All locations/extents of pavement treatments are to be marked out on site prior to works commencing.

**Key**

- Manhole cover
- Kerbing
- ▨ Extents of patching

**HSE**  
 Bus route  
 school ent nearby to site.  
 poss concrete road beneath

BASED UPON THE ORDNANCE SURVEY MAPS WITH THE PERMISSION OF THE CONTROLLER OF HER MAJESTY'S STATIONERY OFFICE. © CROWN COPYRIGHT. UNAUTHORISED REPRODUCTION INFRINGES CROWN COPYRIGHT AND MAY LEAD TO PROSECUTION OR CIVIL PROCEEDINGS. City of York Council OS Licence No. 1000 20818

TENDER ISSUE

Revision	By	Checked/Approved	Date	Description
A	XX XX	XX	0X/17	Tender Issue



Project	LARGE PATCHING 2023-2024 HAXBY		
Drawing	HOLLY TREE LANE R/B  General Arrangement		
Drawn by	CSS	Date:	JAN23
Checked by	XXX	Date:	XXXXXX
Authorised by	XXX	Date:	XXXXXX
Drawing No.	HMS23/.....	Revision	A
Drawing Scale:	NTS	A1	
CAD Filename:	Computer Filename	Plot Scale:	NTS

**WORKS**  
 PATCH 275M2 in roundabout to manhole cover, reset 12m kerbs and MHC

# LTP CARRIAGEWAY LARGE PATCHING / PRE-SURFACE DRESSING PATCHING

---

ITEM

7

LOCATION

THE VILLAGE

ROAD NO

WARD/PARISH

STRENSALL

SCHEME DRAWING NO

DESCRIPTION  
OF WORK

Damaged bus stop bay. Heavy duty binder and surface course, or possibly Hardicrete?

*SPECIFICATION  
RECOMMENDATION*

CW WIDTH

3

FW WIDTH

CW LENGTH

20

FW LENGTH

CW AREA

60

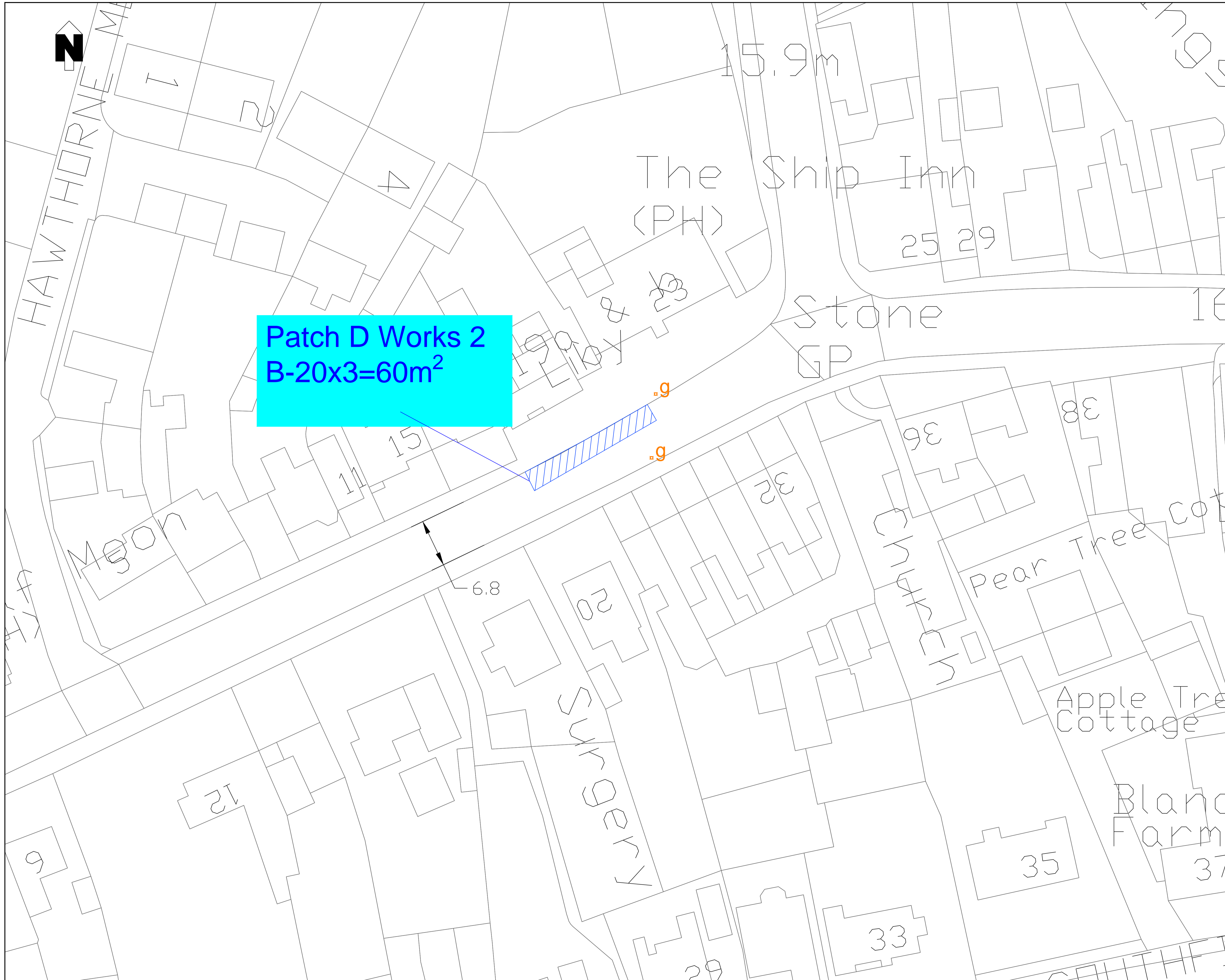
FW AREA

FEE

TOTAL ESTIMATE

£15,368

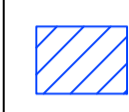

NOTES



**Patch D Works 2  
B-20x3=60m<sup>2</sup>**

**NOTES:**  
1. All dimensions in metres unless otherwise stated.

2. Do not scale from this drawing.

**KEY:**  
 patching area 2-Bus stop bay at pub 60 m<sup>2</sup> HD binder & sc or Hardicrete  
 ironworks

**HSE**  
 Rural village  
 Next to public house & library  
 close to watercourse  
 close to railway Xing

**SAFETY INFORMATION:**  
 Overhead cables are shown on this drawing for guidance only. The contractor shall make themselves aware of the exact position of all overhead cables within the lengths of the scheme during daylight hours prior to works starting. Underground services are not shown but should be anticipated.

BASED UPON THE ORDNANCE SURVEY MAPPING WITH THE PERMISSION OF THE CONTROLLER OF HER MAJESTY'S STATIONERY OFFICE. © CROWN COPYRIGHT. UNAUTHORISED REPRODUCTION INFRINGES CROWN COPYRIGHT AND MAY LEAD TO PROSECUTION OR CIVIL PROCEEDINGS. City of York Council OS Licence No. 1000 20818

TENDER ISSUE

Revision	By	Checked/Approved	Date	Description

**CITY OF YORK COUNCIL**  
 Highways – Transport Projects and Delivery Team  
 Eco Depot, Hazel Court, James Street, York, YO10 3DS  
 www.york.gov.uk

Project Carriageway WORKS 23-24  
 LARGE PATCHING  
 WORKS -2

Drawing THE VILLAGE STRENSALL  
 Y032 5XR  
 Strensall

Drawn by CSS Date: MAY 20  
 Checked by A N OTHER Date: XXXXXX  
 Authorised by A N OTHER Date: XXXXXX

Drawing No. HMS23/..... Revision A

Drawing Scale: NTS A1  
 CAD Filename: Computer Filename Plot Scale: 1:00

# LTP CARRIAGEWAY LARGE PATCHING / PRE-SURFACE DRESSING PATCHING

---

ITEM

8

LOCATION

THE VILLAGE / NORTHFIELDS JUNCTION

ROAD NO

WARD/PARISH

STRENSALL

SCHEME DRAWING NO

DESCRIPTION  
OF WORK

Surface Course Plane and inlay

*SPECIFICATION  
RECOMMENDATION*

CW WIDTH

4.5

FW WIDTH

CW LENGTH

65

FW LENGTH

CW AREA

340

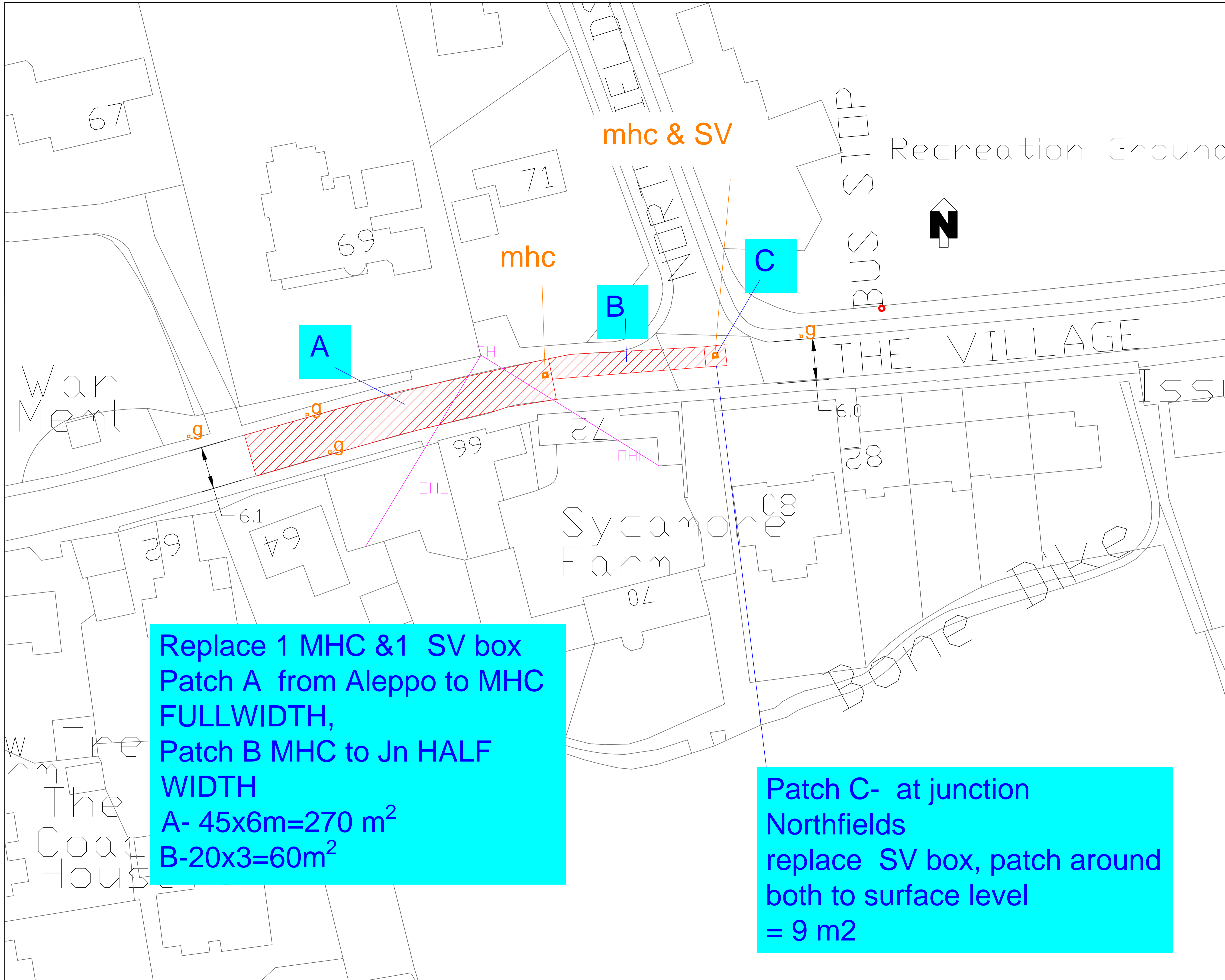
FW AREA

FEE

TOTAL ESTIMATE

£41,394



NOTES



Replace 1 MHC & 1 SV box  
 Patch A from Aleppo to MHC  
 FULLWIDTH,  
 Patch B MHC to Jn HALF  
 WIDTH  
 A- 45x6m=270 m<sup>2</sup>  
 B-20x3=60m<sup>2</sup>

Patch C- at junction  
 Northfields  
 replace SV box, patch around  
 both to surface level  
 = 9 m<sup>2</sup>

NOTES:  
 1. All dimensions in metres unless otherwise stated.  
 2. Do not scale from this drawing.

KEY:  
 patching area 340m<sup>2</sup>  
 ironworks


HSE  
 Rural village  
 Army base close to site  
 close to watercourse  
 close to railway Xing  
 playing field next to works

SAFETY INFORMATION:  
 Overhead cables are shown on this drawing for guidance only. The contractor shall make themselves aware of the exact position of all overhead cables within the lengths of the scheme during daylight hours prior to works starting. Underground services are not shown but should be anticipated.

BASED UPON THE ORDNANCE SURVEY MAPPING WITH THE PERMISSION OF THE CONTROLLER OF HER MAJESTY'S STATIONERY OFFICE. © CROWN COPYRIGHT. UNAUTHORISED REPRODUCTION INFRINGES CROWN COPYRIGHT AND MAY LEAD TO PROSECUTION OR CIVIL PROCEEDINGS. City of York Council OS Licence No. 1000 20818

TENDER ISSUE

Revision	By	Checked/Approved	Date	Description



Highways – Transport Projects and Delivery Team  
 Eco Depot, Hazel Court, James Street, York, YO10 3DS  
 www.york.gov.uk

Project CARRIAGEWAY WORKS 23-24  
 LARGE PATCHING  
 WORKS1

Drawing THE VILLAGE WKS 1  
 Y032 5XD  
 Strensall- NORTHFIELDS JN

Drawn by CSS Date: JAN 23  
 Checked by XXX Date: XXXXXX  
 Authorised by XXX Date: XXXXXX

Drawing No. HMS23/.....	Revision A
-------------------------	------------

Drawing Scale: NTS A1  
 CAD Filename: Computer Filename Plot Scale: 1:00

# LTP CARRIAGEWAY LARGE PATCHING / PRE-SURFACE DRESSING PATCHING

---

ITEM

9

LOCATION

YORK ROAD (NORTH END)

ROAD NO

WARD/PARISH

STRENSALL

SCHEME DRAWING NO

DESCRIPTION  
OF WORK

Surface Course plane and inlay  
**NB/** Approach to railway level crossing

*SPECIFICATION  
RECOMMENDATION*

CW WIDTH

FW WIDTH

CW LENGTH

FW LENGTH

CW AREA

746

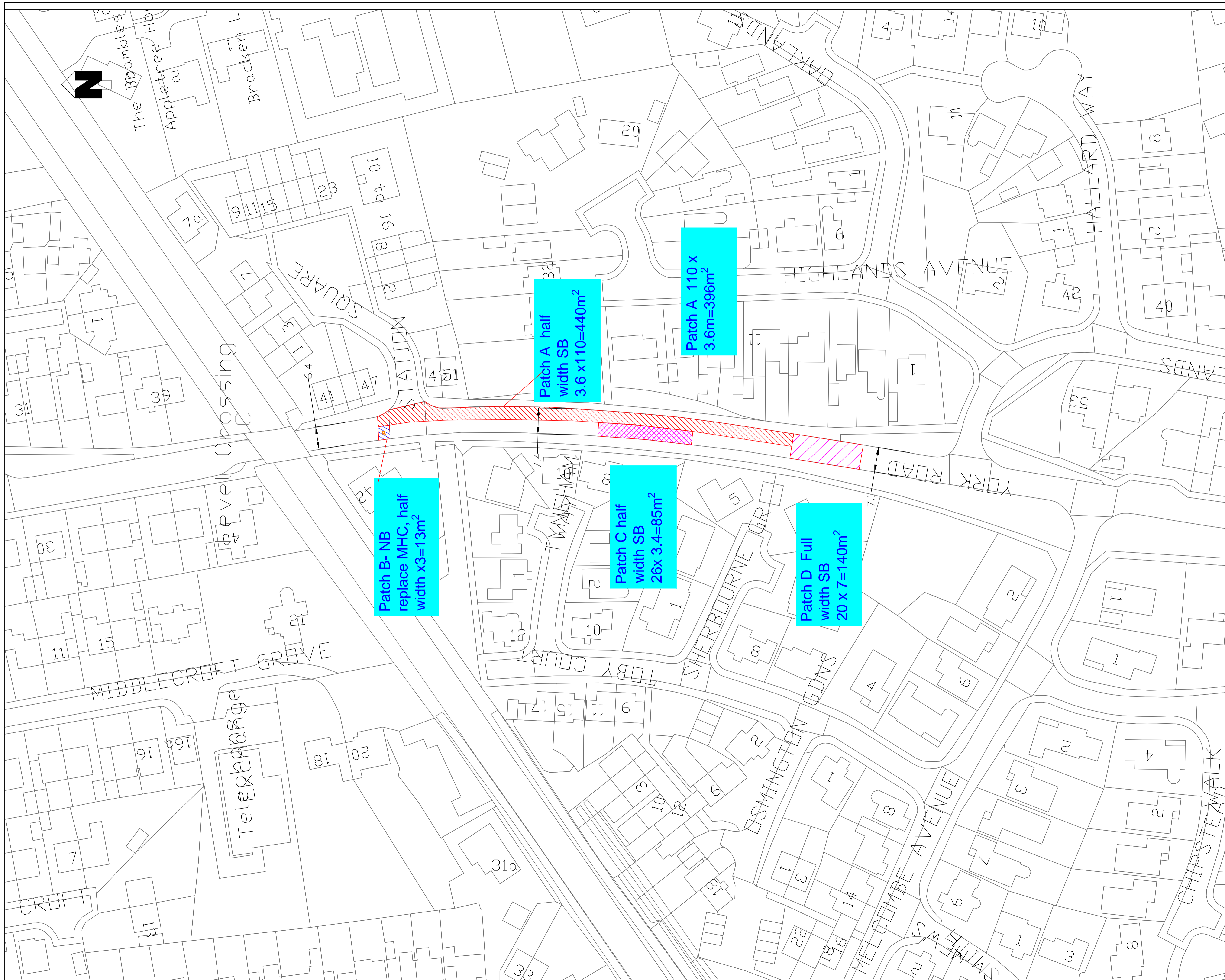
FW AREA

FEE

TOTAL ESTIMATE

£88,525

NOTES



- NOTES:**
1. All dimensions in metres unless otherwise stated.
  2. Do not scale from this drawing.

- KEY:**
- patch A- 110 x 3.6m = 440 m<sup>2</sup>
  - patch B- 3.5 x 3.6m = 13 m<sup>2</sup>
  - patch C- 26 x 3.4m = 85 m<sup>2</sup>
  - patch D- 20 x 7m = 140 m<sup>2</sup>
- TOTAL SC=678m<sup>2</sup>est**  
**10% regulating=746m<sup>2</sup>**
- ironworks

**HSE**  
 Rural village. Next to high speed railway Xing. Road closure recommended

BASED UPON THE ORDNANCE SURVEY MAPPING WITH THE PERMISSION OF THE CONTROLLER OF HER MAJESTY'S STATIONERY OFFICE. © CROWN COPYRIGHT. UNAUTHORISED REPRODUCTION INFRINGES CROWN COPYRIGHT AND MAY LEAD TO PROSECUTION OR CIVIL PROCEEDINGS. City of York Council OS Licence No. 1000 20818

TENDER ISSUE

Revision	By	Checked/Approved	Date	Description



Project CARRIAGEWAY WORKS 23-24  
 LARGE PATCHING  
 STRENSALL

Drawing YORK RD  
 YO32 5H  
 YORK RD PATCHING

Drawn by CSS Date: JAN 23  
 Checked by XXX Date: XXXXXX  
 Authorised by XXX Date: XXXXXX

Drawing No. HMS23/..... Revision A

Drawing Scale: NTS A1  
 CAD Filename: Computer Filename Plot Scale: 1:00

# LTP CARRIAGEWAY LARGE PATCHING / PRE-SURFACE DRESSING PATCHING

---

ITEM

10

LOCATION

DAUBY LANE

ROAD NO

WARD/PARISH

WHELDRAKE / OSBALDWICK & DERWENT

SCHEME DRAWING NO

DESCRIPTION  
OF WORK

Haunch and Patching in preparation for surface dressing full extents of road

*SPECIFICATION  
RECOMMENDATION*

CW WIDTH

7m to 4m

FW WIDTH

CW LENGTH

FW LENGTH

CW AREA

2744

FW AREA

FEE

TOTAL ESTIMATE

£295,384

NOTES





# LTP CARRIAGEWAY LARGE PATCHING / PRE-SURFACE DRESSING PATCHING

---

ITEM

11

LOCATION

A19 DEIGHTON FARM

ROAD NO

WARD/PARISH

WHELDRAKE

SCHEME DRAWING NO

DESCRIPTION  
OF WORK

Surface Course Plane and inlay  
PMB SMA

*SPECIFICATION  
RECOMMENDATION*

CW WIDTH

3.8

FW WIDTH

CW LENGTH

98

FW LENGTH

CW AREA

375

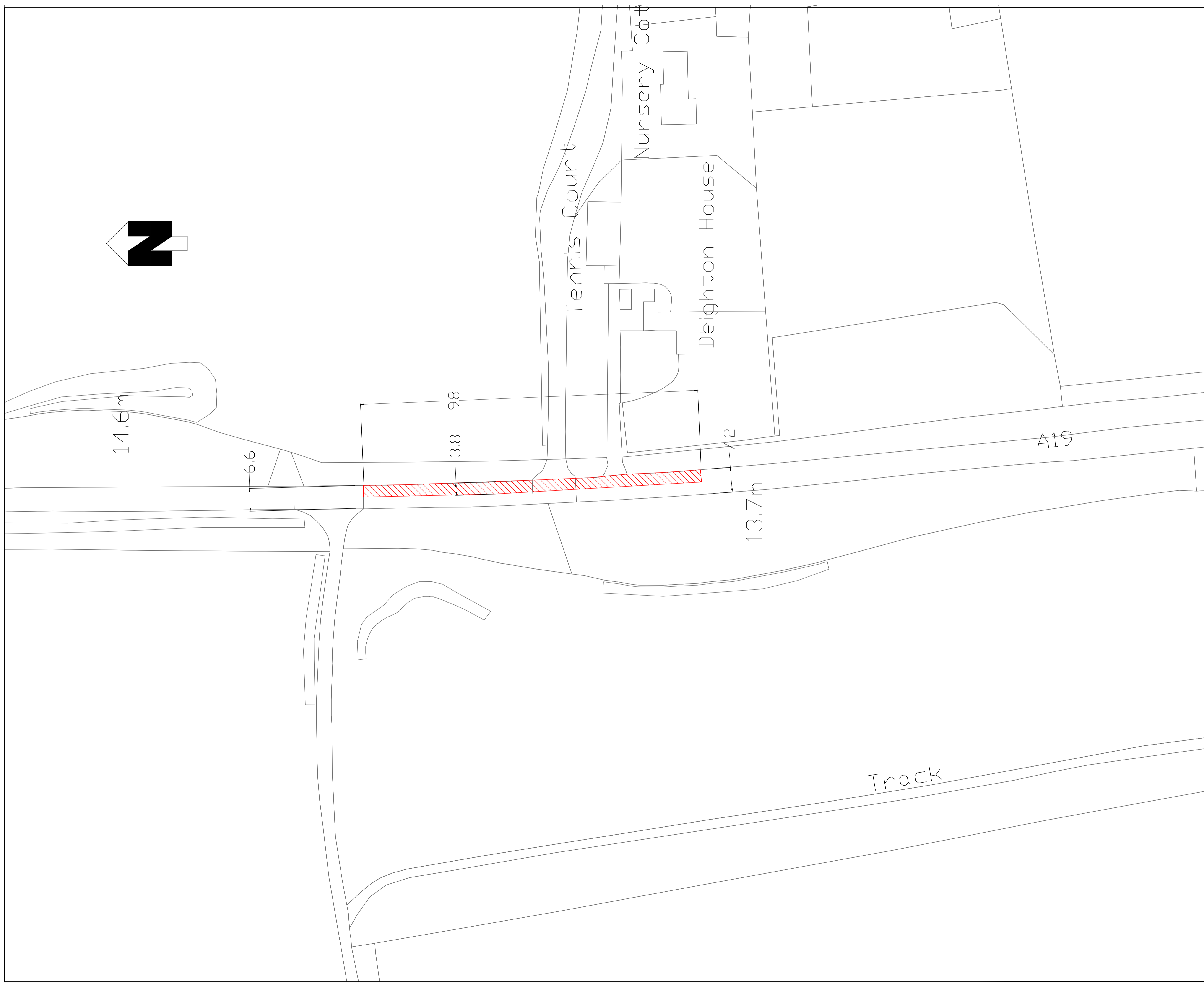
FW AREA

FEE

TOTAL ESTIMATE


£41,015

NOTES



- NOTES:**
1. All dimensions in metres unless otherwise stated.
  2. Do not scale from this drawing.

**KEY:**

 Location of Works- 373m<sup>2</sup>

98x 3.8=373m<sup>2</sup>  
 SC inlay patch  
 PM SMA for damp conditions

**HSE**  
 high speed road-  
 NSL applies  
 OH trees  
 Farms within site

BASED UPON THE ORDINANCE SURVEY MAPPING WITH THE PERMISSION OF THE CONTROLLER OF HER MAJESTY'S STATIONERY OFFICE. © CROWN COPYRIGHT. UNAUTHORISED REPRODUCTION INFRINGES CROWN COPYRIGHT AND MAY LEAD TO PROSECUTION OR CIVIL PROCEEDINGS. City of York Council OS Licence No. 1000 20818

TENDER ISSUE

Revision	By	Checked/Approved	Date	Description
A	XX	XX	XX/XX/23	Tender Issue

  
**CITY OF YORK COUNCIL**  
 Highways – Transport Projects and Delivery Team  
 Eco Depot, Hazel Court, James Street, York, YO10 3DS  
 www.york.gov.uk

Project 2023-24 Carriageway  
 Large patching  
 Large Patching PLAN

Drawing  
 A19 - Deighton House Farm  
 Deighton to Crockey hill  
 Wheldrake

Drawn by CSS Date: Jan 23  
 Checked by xxx Date: XXXXXX  
 Authorised by xxx Date: XXXXXX

Drawing No. HMS23/..... Revision A

Drawing Scale: NTS A1

CAD Filename: Computer Filename Plot Scale: 1:00

Track

# LTP CARRIAGEWAY LARGE PATCHING / PRE-SURFACE DRESSING PATCHING

---

ITEM

12

LOCATION

GREENGALES LANE

ROAD NO

WARD/PARISH

WHELDRAKE

SCHEME DRAWING NO

DESCRIPTION  
OF WORK

plane out 1.5 , haunch 1.2-and surface course patch 1.5

*SPECIFICATION  
RECOMMENDATION*

CW WIDTH

1.5

FW WIDTH

CW LENGTH

50

FW LENGTH

CW AREA

FW AREA

FEE

TOTAL ESTIMATE

£59,376

NOTES





Location of Works, north of Wheldrake

50m Haunching along damaged road edge, 50 x 1.2m RB& binder patch, then 1.5 sc patch

**NOTES:**  
 1. All dimensions in metres unless otherwise stated.

2. Do not scale from this drawing.

**KEY:**  
 Location of Works  
 RW 5.1-5.6

 Haunch & patch 50m x 1.2 150mmRB 100mmBC 40x1.5 SC, 300mm surface course overlap into existing

BASED UPON THE ORDNANCE SURVEY MAPPING WITH THE PERMISSION OF THE CONTROLLER OF HER MAJESTY'S STATIONERY OFFICE. © CROWN COPYRIGHT. UNAUTHORISED REPRODUCTION INFRINGES CROWN COPYRIGHT AND MAY LEAD TO PROSECUTION OR CIVIL PROCEEDINGS. City of York Council OS Licence No. 1000 20818

TENDER ISSUE

Revision	By	Checked/Approved	Date	Description



Project 2023-24 Carriageway Carriageway Large Patching LOCATION PLAN

Drawing Greengales Lane Wheldrake West House Farm Haunch

Drawn by CSS Date: Jan 23  
 Checked by xxx Date: XXXXXX  
 Authorised by xxx Date: XXXXXX

Drawing No. HMS21/..... Revision A

Drawing Scale: NTS A1

CAD Filename: Computer Filename Plot Scale: 1:00

# LTP CARRIAGEWAY LARGE PATCHING / PRE-SURFACE DRESSING PATCHING

---

ITEM

13

LOCATION

MAIN STREET

ROAD NO

WARD/PARISH

FULFORD AND HESLINGTON

SCHEME DRAWING NO

DESCRIPTION  
OF WORK

Surface course plane and inlay to fix ponding and or Gully  
install

*SPECIFICATION  
RECOMMENDATION*

CW WIDTH

8.4

FW WIDTH

CW LENGTH

105

FW LENGTH

CW AREA

880

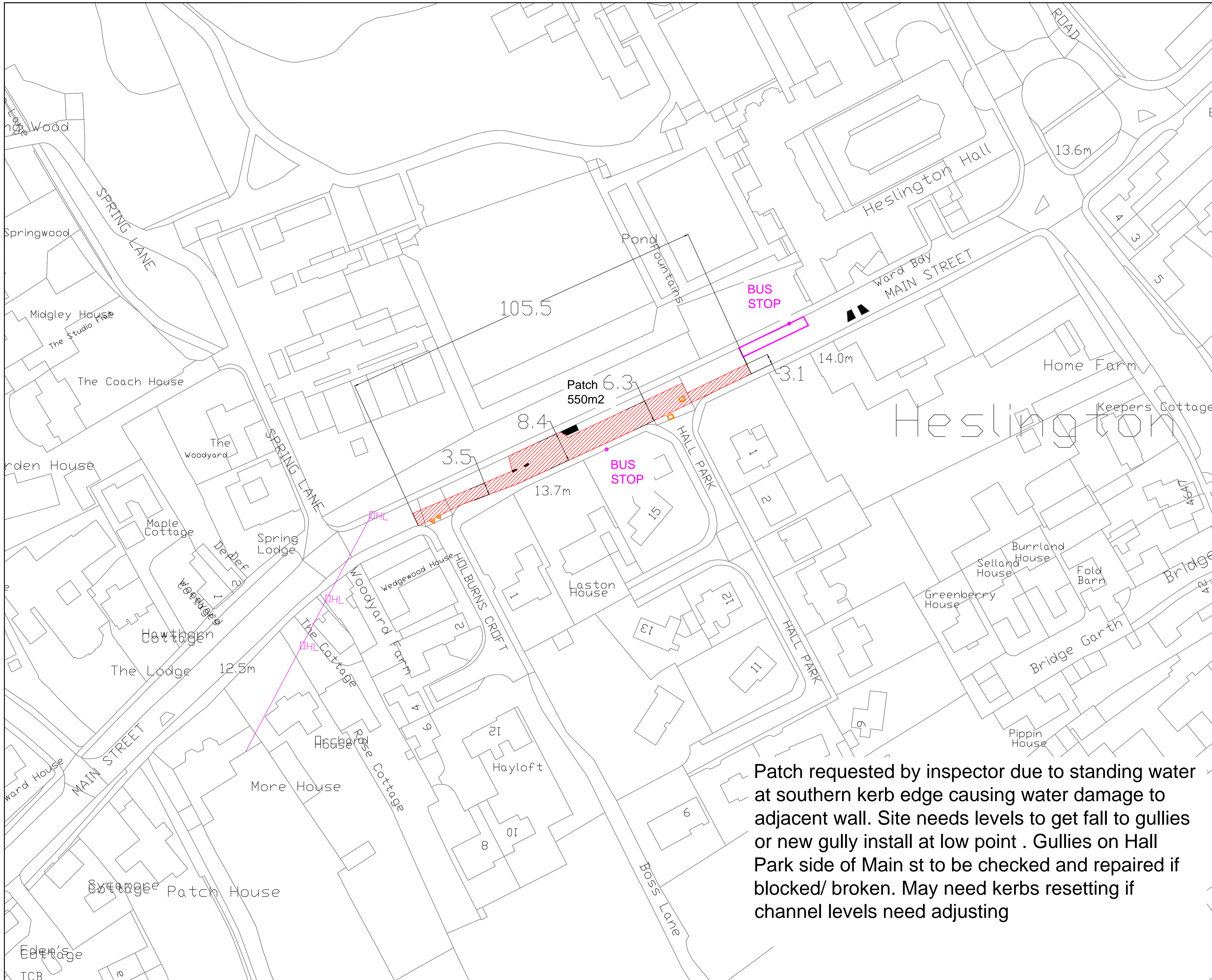
FW AREA

FEE



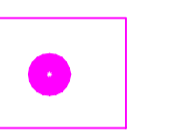
TOTAL ESTIMATE

£64,581

NOTES



NOTES:  
 1. All dimensions in metres unless otherwise stated.  
 2. Do not scale from this drawing

- KEY:**
-  Location of Works
  -  ironwork
  -  bus stop

**HSE**  
 OH trees  
 2 X bus stops within site  
 OH lines

Patch requested by inspector due to standing water at southern kerb edge causing water damage to adjacent wall. Site needs levels to get fall to gullies or new gully install at low point . Gullies on Hall Park side of Main st to be checked and repaired if blocked/ broken. May need kerbs resetting if channel levels need adjusting

BASED UPON THE ORDNANCE SURVEY MAPING WITH THE PERMISSION OF THE CONTROLLER OF HER MAJESTY'S STATIONERY OFFICE. © CROWN COPYRIGHT. UNAUTHORISED REPRODUCTION INFRINGES CROWN COPYRIGHT AND MAY LEAD TO PROSECUTION OR CIVIL PROCEEDINGS. City of York Council OS Licence No. 1000 20818

TENDER ISSUE

Revision	By	Checked	Approved	Date	Description
A	XX	XX	XX	0X/17	Tender Issue



Project 2023-24 Carriageway  
 LARGE PATCHING  
 LOCATION & WORKS PLAN

Drawing MAIN ST HESLINGTON  
 Fulford & Heslington  
 YO10 5DD

Drawn by CSS Date: Jan23  
 Checked by xxx Date: XXXXXX  
 Authorised by xxxx Date: XXXXXX

Drawing No. HMS23/..... Revision A

Drawing Scale: NTS A1  
 CAD Filename: Computer Filename Plot Scale: 1:00

# LTP CARRIAGEWAY LARGE PATCHING / PRE-SURFACE DRESSING PATCHING

---

ITEM

14

LOCATION

SHERIFF HUTTON ROAD

ROAD NO

WARD/PARISH

STRENSALL

SCHEME DRAWING NO

DESCRIPTION  
OF WORK

Presurface dressing patching

*SPECIFICATION  
RECOMMENDATION*

CW WIDTH

FW WIDTH

CW LENGTH

FW LENGTH

CW AREA

TBD

FW AREA

FEE

TOTAL ESTIMATE

£65,308

NOTES



# 14 Sherriff Hutton Rd SD



**Date:** 21 Mar 2023

**Author:** City of York Council

**Scale:** 1:4,000



# LTP CARRIAGEWAY LARGE PATCHING / PRE-SURFACE DRESSING PATCHING

---

ITEM

15

LOCATION

COMMON LANE (HAZELBUSH)

ROAD NO

WARD/PARISH

STRENSALL

SCHEME DRAWING NO

DESCRIPTION  
OF WORK

Pre surface dressing patching

*SPECIFICATION  
RECOMMENDATION*

CW WIDTH

FW WIDTH

CW LENGTH

FW LENGTH

CW AREA

TBD

FW AREA

FEE

TOTAL ESTIMATE

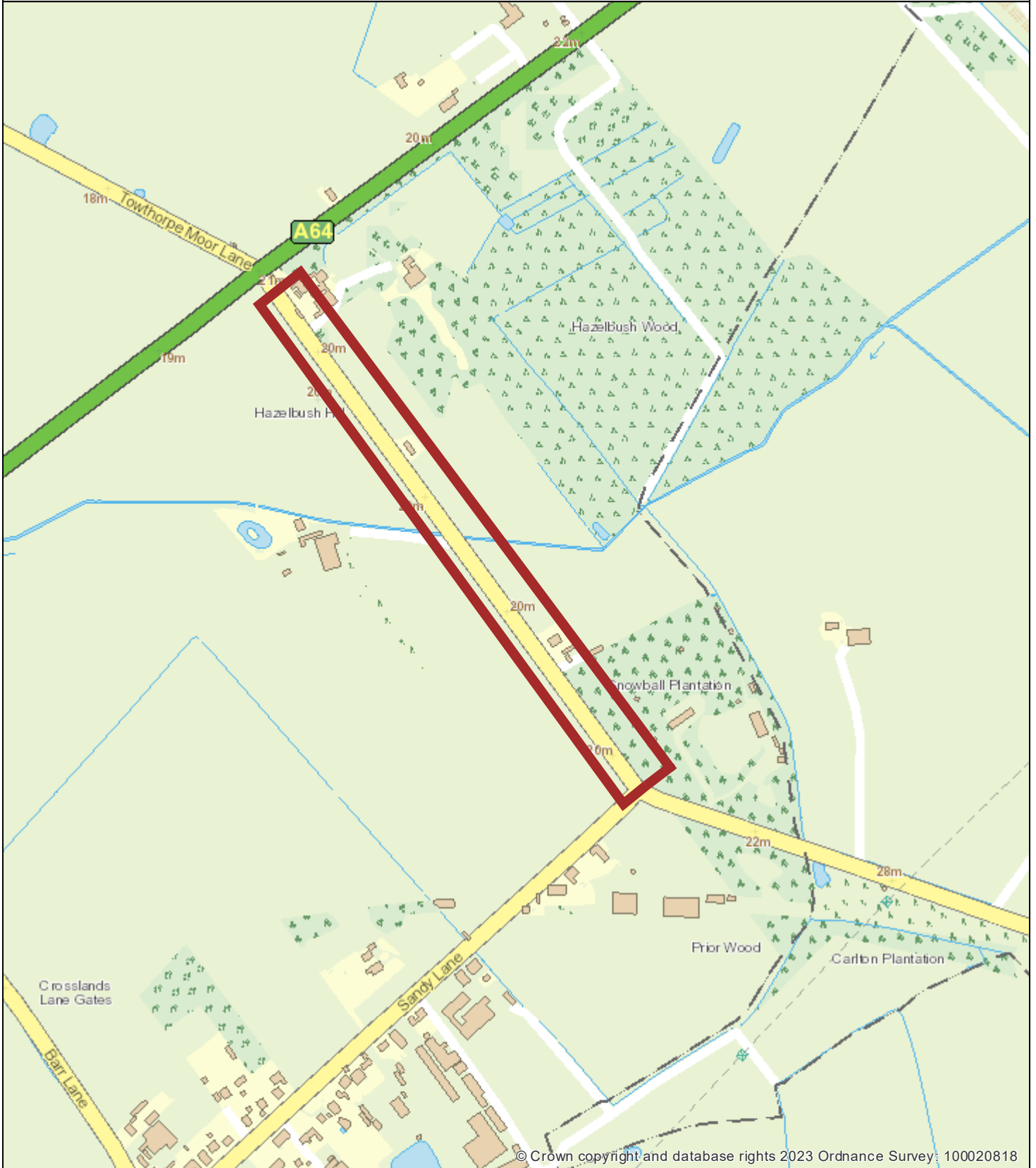
£104,643

NOTES

# 15 Hazelbush In Common In Strensall St



CITY OF  
**YORK**  
COUNCIL



**Date:** 21 Mar 2023

**Author:** City of York Council

**Scale:** 1:7,000



# LTP CARRIAGEWAY LARGE PATCHING / PRE-SURFACE DRESSING PATCHING

---

ITEM

16

LOCATION

STRENSALL ROAD (PAST BARRACKS)

ROAD NO

WARD/PARISH

STRENSALL

SCHEME DRAWING NO

DESCRIPTION  
OF WORK

Presurface dressing patching

*SPECIFICATION  
RECOMMENDATION*

CW WIDTH

FW WIDTH

CW LENGTH

FW LENGTH

CW AREA

TBD

FW AREA

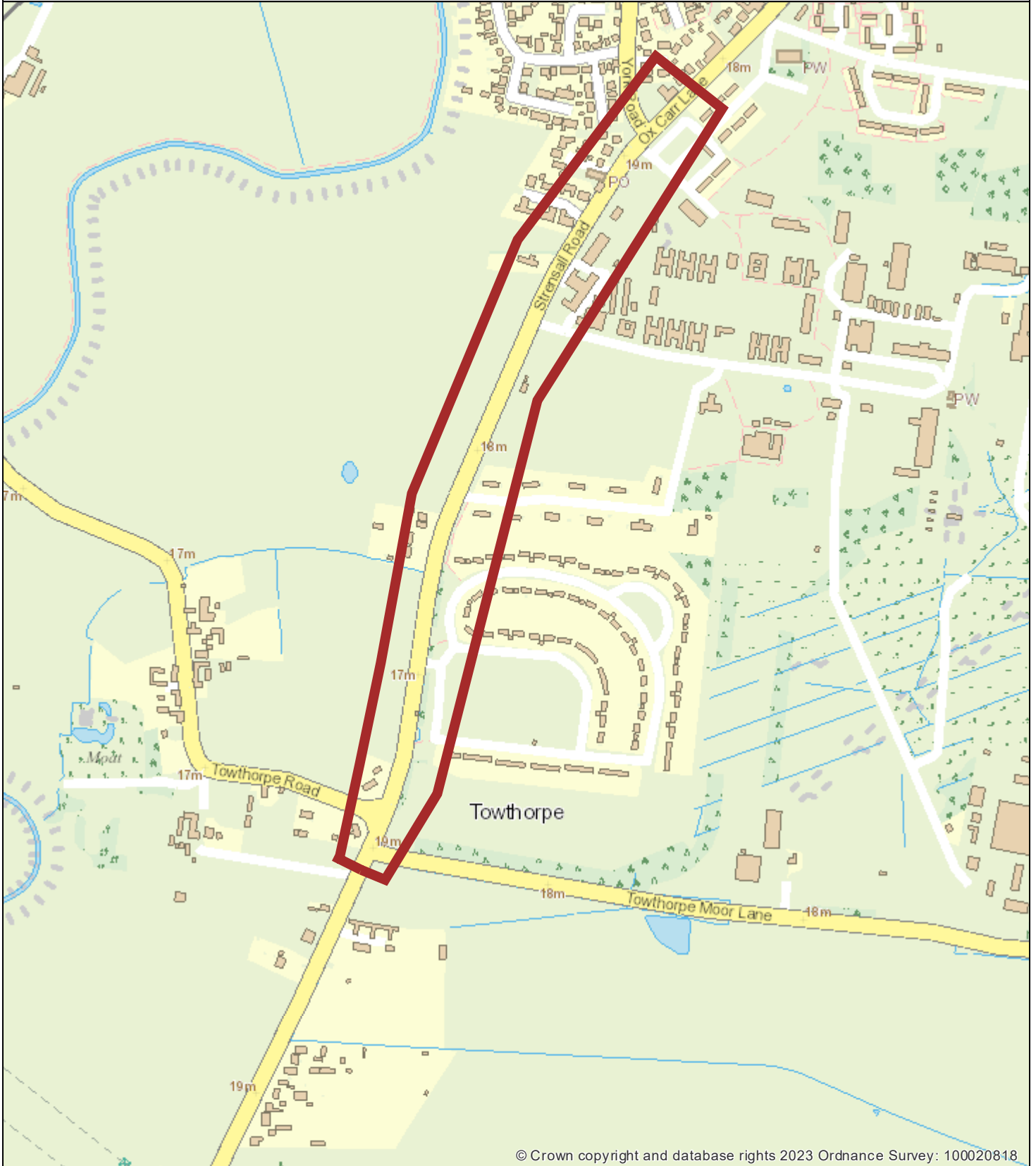
FEE

TOTAL ESTIMATE

£109,653

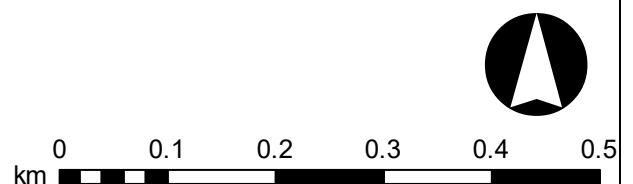
NOTES

# 16 Strensall Rd SD



© Crown copyright and database rights 2023 Ordnance Survey: 100020818

**Date:** 21 Mar 2023  
**Author:** City of York Council  
**Scale:** 1:7,000



# LTP CARRIAGEWAY LARGE PATCHING / PRE-SURFACE DRESSING PATCHING

---

ITEM

17

LOCATION

FIELD LANE (SD School Lane to Badger Wood)

ROAD NO

WARD/PARISH

HULL ROAD WARD

SCHEME DRAWING NO

DESCRIPTION  
OF WORK

Presurface Dressing patching

*SPECIFICATION  
RECOMMENDATION*

CW WIDTH

FW WIDTH

CW LENGTH

FW LENGTH

CW AREA

TBD

FW AREA

FEE

TOTAL ESTIMATE

£108,470

NOTES

